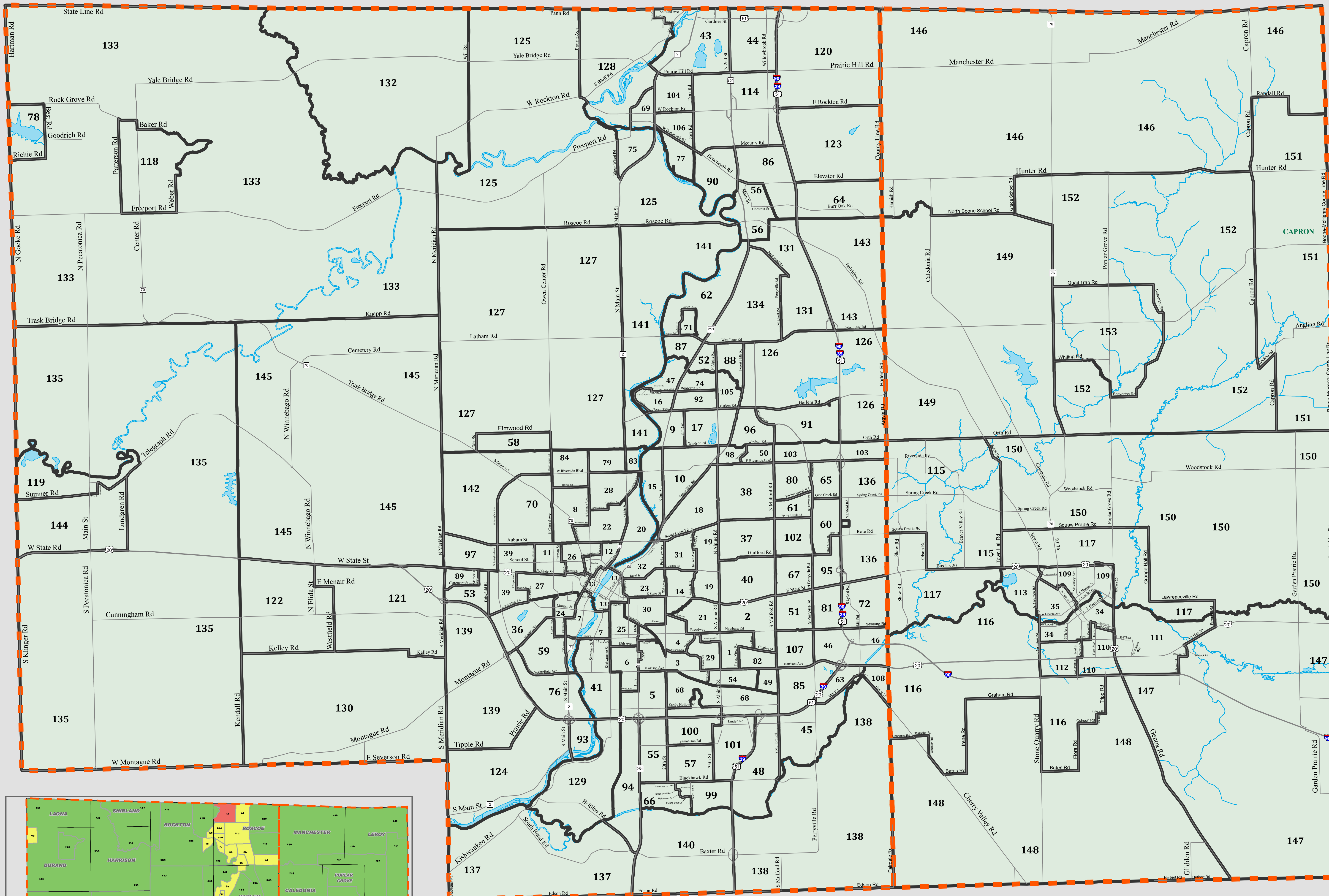

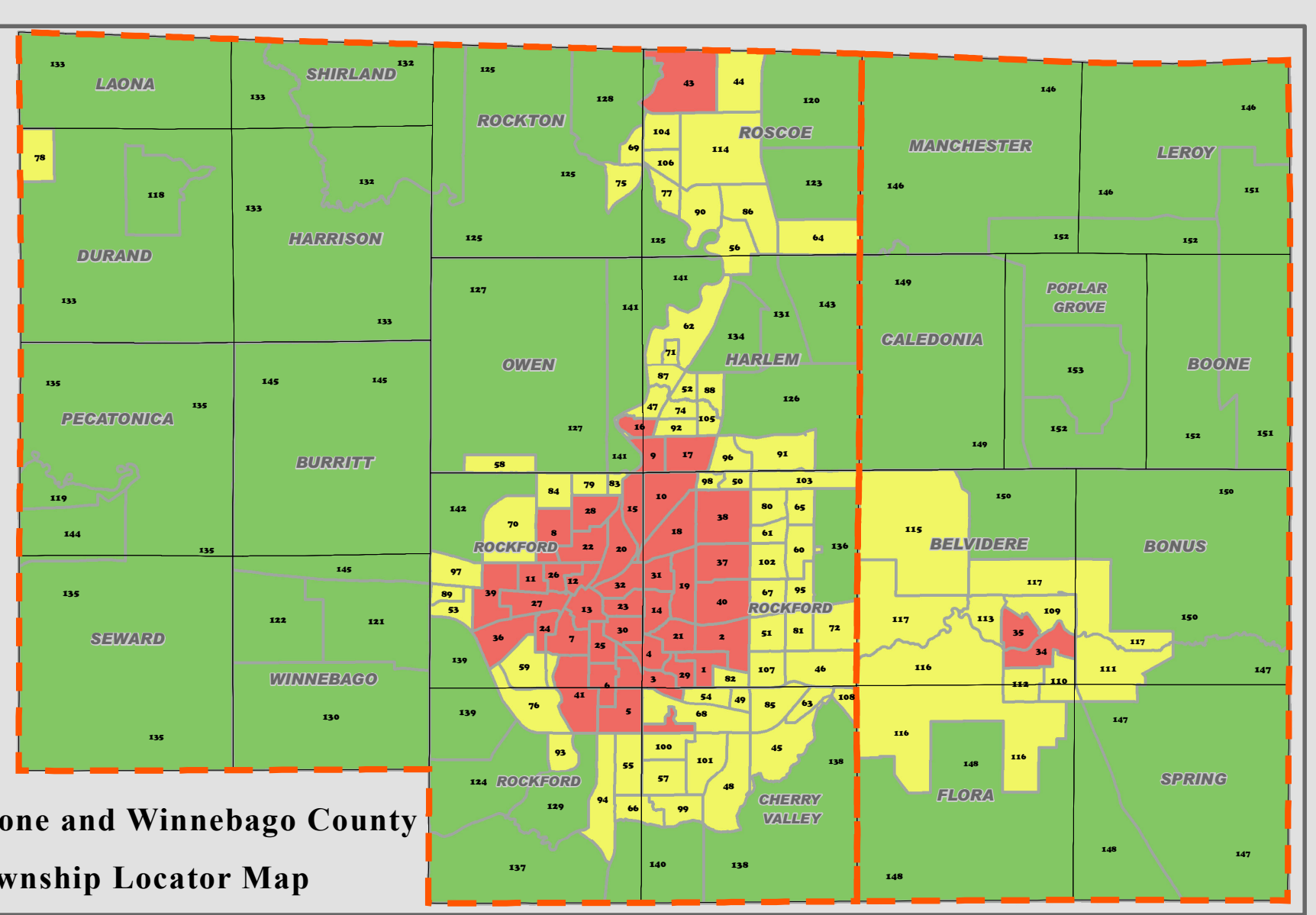

Boone and Winnebago County Township Locator Map

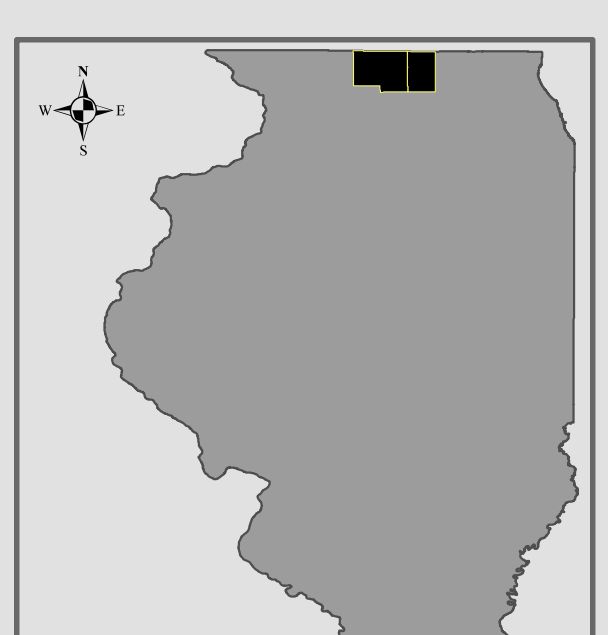

Boone and Winnebago County

Rockford Region VITAL SIGNS District Locator Map

N W E S

1 inch = 12,500 feet

1 inch = 2.37 miles

Legend

- Roadways
- Hydrography
- County Boundary
- District Boundary

ourmap

Production Date: May 2013

THE DATA PROVIDED IN THIS MAP IS FOR INFORMATIONAL PURPOSES ONLY AND THE ROCKFORD METROPOLITAN AGENCY FOR PLANNING, RMAP, ASSUMES NO LEGAL RESPONSIBILITY FOR THE INFORMATION CONTAINED IN THIS DATA. THE BURDEN FOR DETERMINING FITNESS FOR THE USE OF THIS INFORMATION RESTS SOLELY UPON THE USER. RMAP ASSUMES NO LIABILITY FOR THE ACCURACY OF THE DATA OR RESPONSIBILITY FOR DIRECT, INDIRECT, SPECIAL, CONSEQUENTIAL, EXEMPLARY OR OTHER DAMAGES.